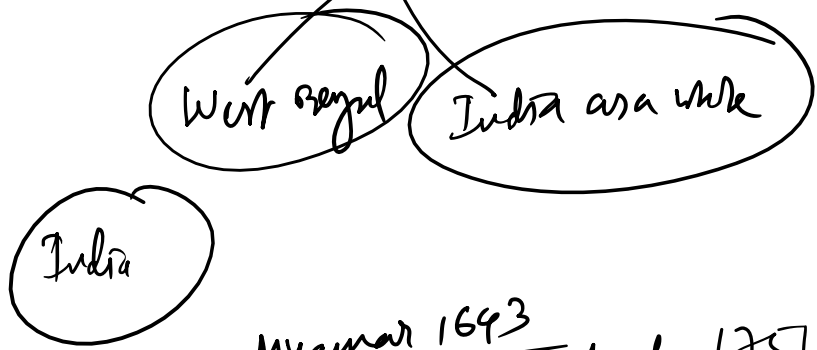


Geography



Myanmar 1643  
Nepal 1751 km

Bhutan 699 km

Border Sharing

Water  
SL

Myanmar

Bangladesh 4096 km

China 3488 km

Pakistan 3323 km

Nepal

Bhutan

Coastline

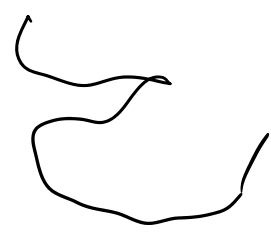
A & N I → 1912 km

Gujarat → 1214 km

AP → 974 km

TN → 907 km

MH → 720 km



ATM  
✓ ✓ ✓

~~By~~ channel / Straits

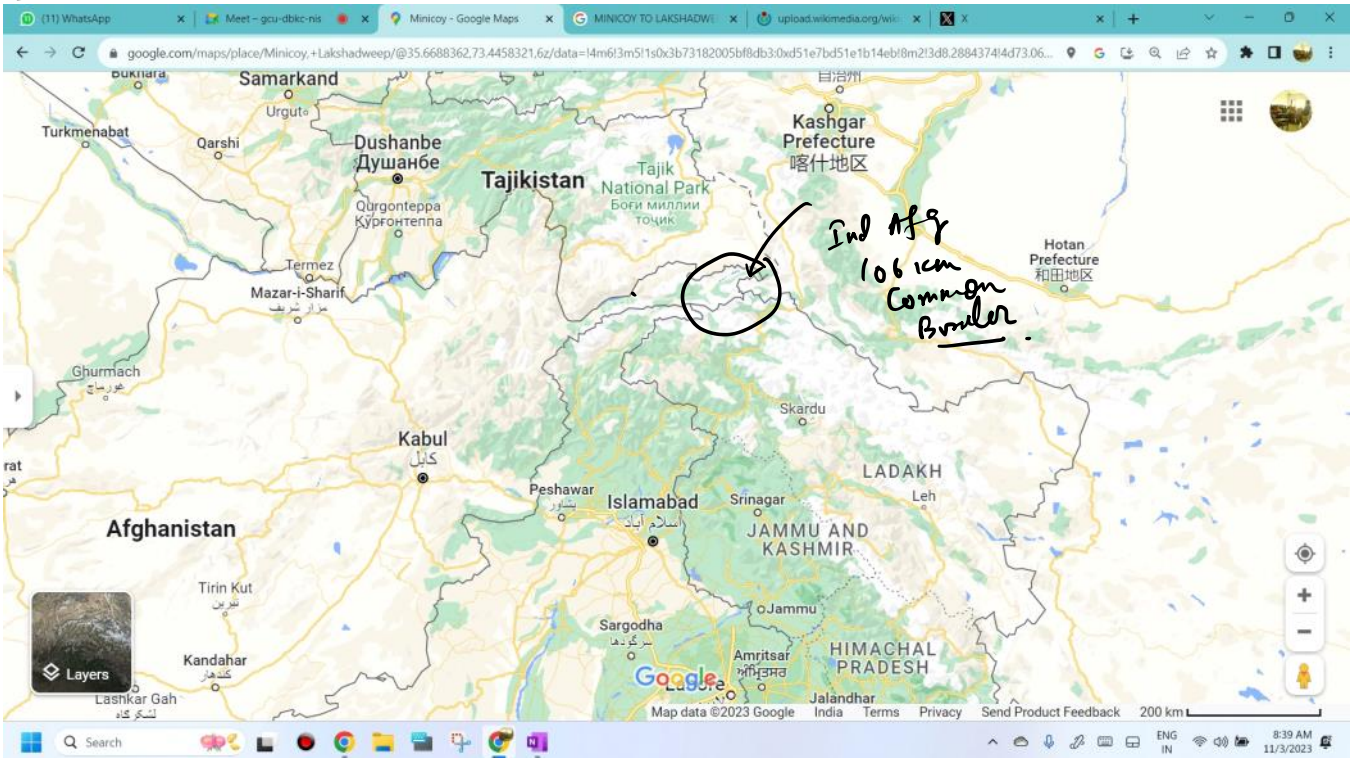
Indira - Point - Indonesia → Great channel

Minicoy - Lakshadweep → 9° channel  
Dome ardem - Mithun → 10° "

Madan - Minicoy → 8° "

Arandan - Mycerunt → Coco channel

✓



Madives

SL → Gulf of Myanmar

## Physiography of India

Himalayas  
Islands  
Deccan

Peninsular Plateau  
Plains  
→ Indus - Ganga - Brahmaputra

Layers in Himalayas



Tso Maxipiri Chamato  
↳ Ladakh ..

Tso Panyong K2

# Himalian Range

- |              |     |
|--------------|-----|
| Mt Eve       | Nep |
| Kanchi       | Ind |
| Nakalu       | Nep |
| Dhaulagiri   | Nep |
| Naga Devi    | Ind |
| Annapurna    | Nep |
| Nanda Devi   | Ind |
| Narcho Barwa | Ind |

75W - 88E

Lesser Himalayas  
South of Himalayas



Lesser Himalayas

1st Max valley → Uttarakhand

2nd → J&K

3rd → Himachal Pradesh


## Division of Indian Plains

① Rajasthan Plain

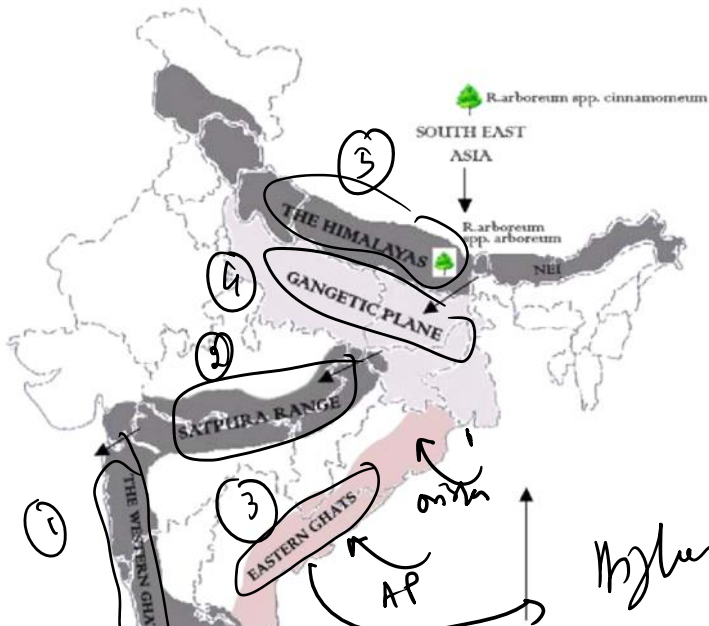
② Punjab - Haryana

③ Ganga Plain → Upper  
→ Lower ← Bihar, WB  
→ Middle

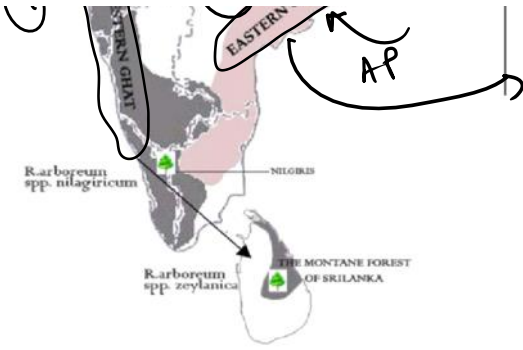
④ Konkan Plain



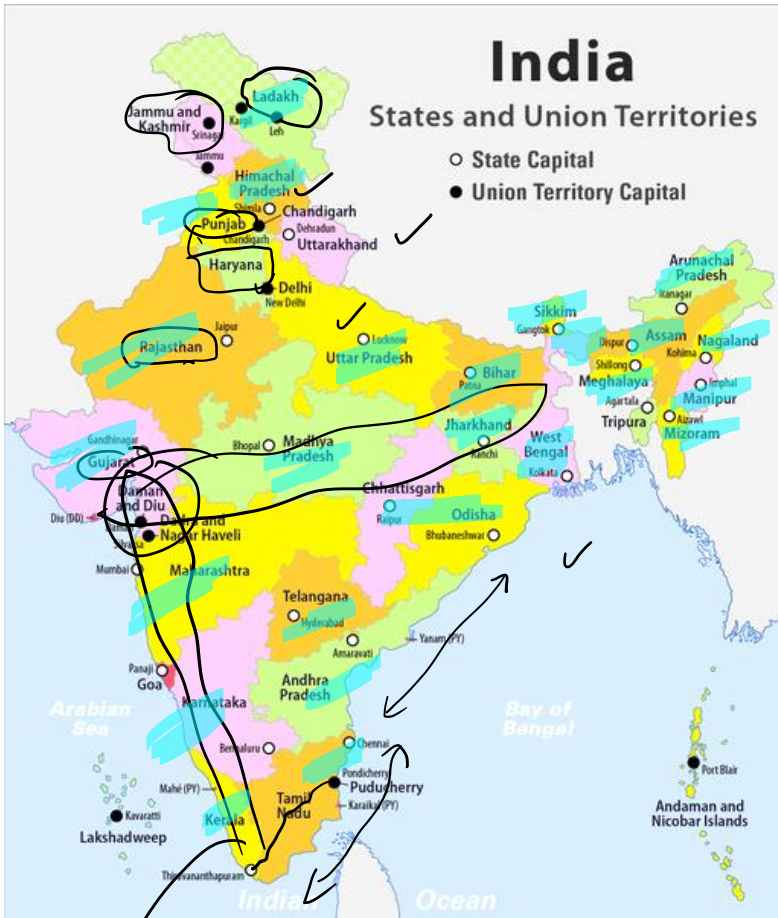
✓



Myths elephants



Higher elev-



Script of language

व्यक्ति

ना लो

क्र

Wester flow

