

Geography session

Land

Water

Banker

rise/flood level

ISLAND

~~Kalut~~

Maypha

Land tunnel

✓

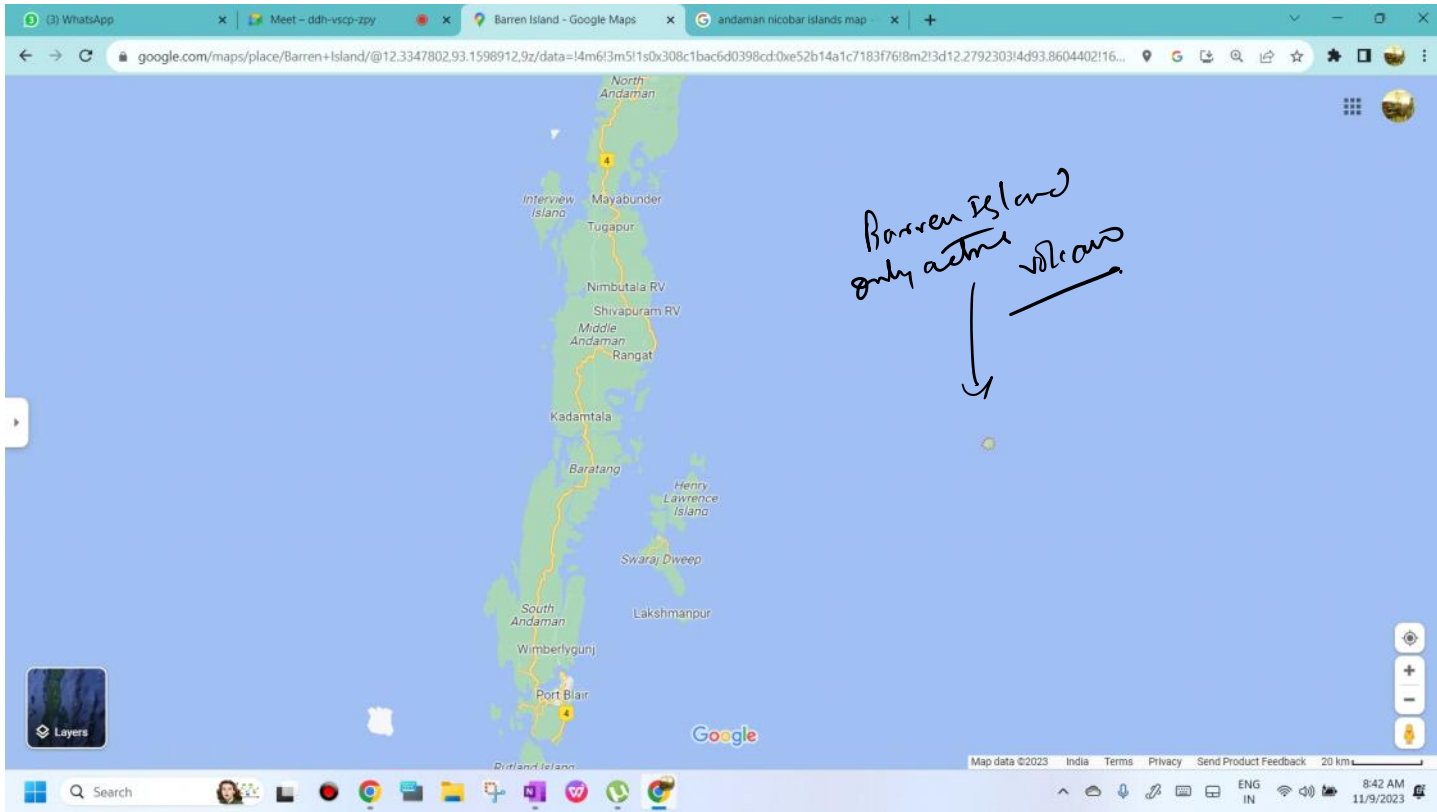


Coral reefs

Saddle Peak
High Peak
(737m)

10° channel

Mountain
Arakanyoma



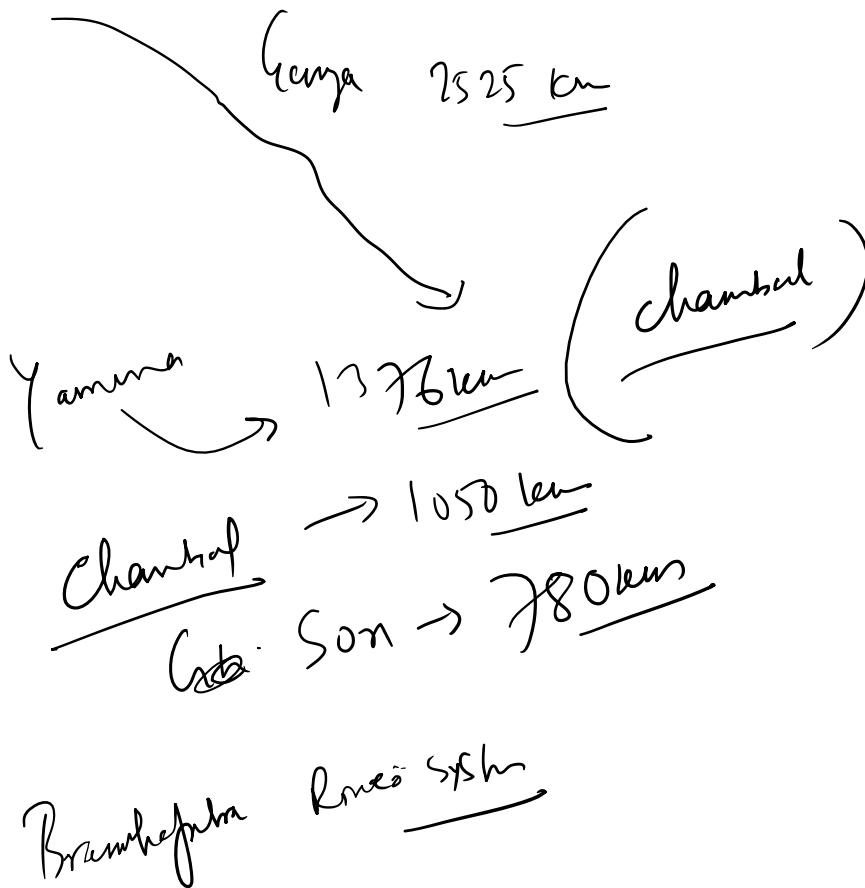
ii) Lakshadweep Island

25





River Systems (Drainage System)



Kalsh




Kashmir
at source



Bamhupur → chemayunglung Glacier (Tibet)

North East
→ Dans



Chispa →
Lorkan → Manjira..
Pangong Tso → Lake → Ladakh..

Pushkar → Reguhan.

.....

Pushkar → rajasthan

Autonomous Jinnas

Kunchikal Falls → 455 m
↳ Karnataka

Ba religioni → 309 m → Orissa
Noch keluar → 340 m → Meghalaya



- (4) Madhavpur 310 m Karnataka
- (5) Jog 253 m "
- (6) Bishop 187 m Meghalaya





Duckspur

Tung River Projects

Bhakra Nafal → Sutlej → Pur, HP, Har, Raj

DVC → Damodar → WB + Jharkhand

Tungbhadra Pr → \bar{F} → AP + KT

Mulotriphitar Dam → Kangsabati → WB

Farakka Dam → Cuttack → WB

Durgam Cheruvu → Damodar → 17

Tungbhadra Dam



Dynamic Dam

spring zone



Climate / Seasons

Winters

Summer

Teeny

Cost season (mit sep - mar)

International climate Types

⊕ Tropical humid

Dry climate

Wetland

Cold snow

Asphalt

✓
✓
✓